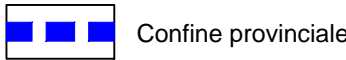


DELIMITAZIONI DELLA PIANIFICAZIONE



Confine provinciale



Confine comunale

INVARIANTI DELLA PIANIFICAZIONE

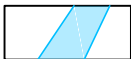


Perimetrazione Area SIC IT 8040020 - Bosco di Montefusco Irpino




Vincolo Idrogeologico R.D.3267/23

ELEMENTI DELLA PIANIFICAZIONE




TORRENTI - CORSI D'ACQUA INSERITI NELL'ELENCO DELLE ACQUE PUBBLICHE



CORSI D'ACQUA SECONDARI

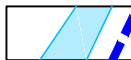


IMPIANTO DI DEPURAZIONE



CIMITERO COMUNALE

QUADRO VINCOLISTICO




CORSI D'ACQUA PRINCIPALI - D. Leg.vo 42/2004 - Codice dei BB.CC. (150 M)



CORSI D'ACQUA SECONDARI - Punto 1.7 del Titolo III dell'Allegato I alla L.R. 14/82



PERIMETRAZIONE AREE PERCORSE DAL FUOCO



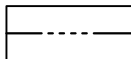
PERIMETRAZIONE AREE DI ALTA CRITICITA' GEOMORFOLOGICA



PERIMETRAZIONE FASCIA DI PROTEZIONE DEL CRINALE DELL'ANGELO

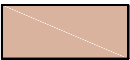


PERIMETRAZIONE FASCIA DI RISPETTO CIMITERIALE



PERIMETRAZIONE FASCIA DI RISPETTO IGIENICO DEI DEPURATORI

ZONE TERRITORIALI OMOGENEE



ZTO A



ZTO B1




ZTO B2



ZTO B3



ZTO C1



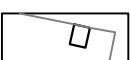
ZTO C2



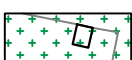
ZTO D1



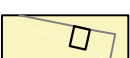
ZTO D2



ZTO E1 Ordinaria



ZTO E1 Boscata




ZTO E2 Ordinaria



ZTO E2 Boscata



ZTO E4




ZTO Et1



ZTO Et2



ZTO EVt



ZTO F1



ZTO F2



ZTO F3



ZTO F4



ZTO F5