
































*[Handwritten signature]*

TITOLO	TAVOLA	N.°
--------	--------	-----

SIMBOLO GRAFICO	DESTINAZIONE D'USO	NUM. INDIRIZZO P.	NUM. LOTTO RIFORM.	STAGIONE COMPLET.	ALTEZZA MAXIMA
	CENTRO STORICO	—	—	—	—
	COMPLETAMENTO	1.5	400	500	750
	ESPANSIONE	1.3	400	500	750
	ESPANSIONE	1.2	500	500	750
	ESPANSIONE	1.0	650	500	750
	BOSCHIVO, INCOLTO PASCOLATO SEMIARBUSTO FRUTIFERO	0.003	—	500	750
	INSEDIAMENTI PRODUTTIVI (cat. 27, 28, 29, 30)	0.03	—	500	750
	ATTREZZ. SCIENTIFICHE	2.00	1000	500	750
	SCUOLE ESISTENTI	—	—	—	—
	ATTREZZ. CIVILI E RELIGIOSE	—	—	—	—
	MUNICIPIO	—	—	—	—
	CHIESA	—	—	—	—
	VERDE PUBBLICO	—	—	—	—
	ATTREZZATURE PUBBLICHE SPECIALI	—	—	—	—
	ZONE TURISTICHE	—	—	—	—
	VICOLI STRADALI E CIMITERIALI	—	—	—	—
	VIABILITA' DI PROGETTO	—	—	—	—
	VIABILITA'	—	—	—	—
	LIMITI COMUNALI	—	—	—	—
	DEVIAZIONE PREVISTA DAL PIANO DI RECUPERO	—	—	—	—
	DEVIAZIONE PREVISTA DAL PIANO DI RECUPERO	—	—	—	—
	DEVIAZIONE PREVISTA DAL PIANO DI RECUPERO	—	—	—	—
	DEVIAZIONE PREVISTA DAL PIANO DI RECUPERO	—	—	—	—
	DEVIAZIONE PREVISTA DAL PIANO DI RECUPERO	—	—	—	—
	DEVIAZIONE PREVISTA DAL PIANO DI RECUPERO	—	—	—	—
	DEVIAZIONE PREVISTA DAL PIANO DI RECUPERO	—	—	—	—
	DEVIAZIONE PREVISTA DAL PIANO DI RECUPERO	—	—	—	—
	DEVIAZIONE PREVISTA DAL PIANO DI RECUPERO	—	—	—	—
	DEVIAZIONE PREVISTA DAL PIANO DI RECUPERO	—	—	—	—
	DEVIAZIONE PREVISTA DAL PIANO DI RECUPERO	—	—	—	—
	PARCHEGGIO	—	—	—	—

