

































# Comune di VIBONATI

NE 4.444 CCU

## LEGENDA

- |  |           |   |   |   |
|--|-----------|---|---|---|
|    | Z.T.O. A  | CENTRO STORICO (VEDI P. di RE. OPERANTE)  |   |   |
|    | Z.T.O. B1 | ZONE SATURE PRIVE DI CARATTERE STORICO  |   |   |
|    | Z.T.O. B2 | ZONE DI COMPLETAMENTO   |   |   |
|    | Z.T.O. C1 | ZONE DESTINATE A NUOVI COMPLESSI INSEDIATIVI  | IFF. = 0,45 mc/vmq  |   |
|    | Z.T.O. C2 | ZONE DESTINATE A NUOVI COMPLESSI INSEDIATIVI  | IFF. = 0,30 mc/vmq  |   |
|    | Z.T.O. C3 | AREE DESTINATE A P.E.E.P.   | IFF. = 2,20 mc/vmq  |   |
|    | Z.T.O. C4 | ZONE PER IMPIANTI RICETTIVI DI TIPO ALBERGHIERO E DI VILLAGGI TURISTICI DI TIPO ALBERGHIERO | IFF. = 0,85 mc/vmq  |   |
|    | Z.T.O. D  | AREE PER IMPIANTI INDUSTRIALI O AD ESSI ASSIMILATI  |   |   |
|    | Z.T.O. E1 | ZONE DESTINATE A USO AGRICOLO   | IFF. = 0,03 mc/vmq  |   |
|    | Z.T.O. E2 | ZONE DESTINATE A USO AGRICOLO   | IFF. = 0,003 mc/vmq   |   |
|  | Z.T.O. F  | ZONE DESTINATE AD ATTREZZATURE ED IMPIANTI DI INTERESSE GENERALE                            | ESIST.  | DI PROG.  |
|    | Z.T.O. F1 | AREE PER L'ISTRUZIONE   |  |  |
|    | Z.T.O. F2 | AREE PER ATTREZZATURE DI INTERESSE COMUNE   |  |  |
|    | Z.T.O. F3 | AREE PER SPAZI PUBBLICI ATTREZZATI A PARCO E PER IL GIOCO E LO SPORT                        |  |  |
|    | Z.T.O. F4 | AREE PER PARCHEGGI  |  |  |
|    |           | IMPIANTI SPORTIVI PRIVATI.  |   |   |
|    |           | IMPIANTO DI DEPURAZIONE   |   |   |
|    |           | ZONE DESTINATE AD AZIENDE RICETTIVE ALL'ARIA APERTA (CAMPING ETC.)                          |   |   |
|    |           | ZONE DESTINATE ALLA VIABILITA'  |   |   |
|    |           | ZONA FERROVIARIA  |   |   |
|    |           | ZONE A VINCOLO SPECIALE (VEDI N.T.A. E TAV. 2a-2b-2c)                                       |   |   |
|  |           | VINCOLO CIMITERIALE   |   |   |
|  |           | DISTANZE DI RISPETTO (VEDI N.T.A.)  |   |   |
|   |           | DA STRADE   |   |   |
|  |           | DA FERROVIA   |   |   |
|  |           | DA CORPI IDRICI   |   |   |
|  |           | LIMITE CONFINE COMUNALE   |   |   |

PROVINCIA DI SALERNO

**COMUNE DI VIBONATI**

# PIANO REGOLATIVO GENERALE

MARZO 1996	1 : 5000	<p><b>ZONIZZAZIONE</b></p> <p><b>APPROVAZIONE</b></p> <p>CON DECRETO DEL PRESIDENTE DELLA REGIONE REGIONALE</p> <p>602 in data 15/11/92</p> <p>DEL SERVIZIO</p>	<p>TAV.</p> <p>3a</p>
DATA	SCALA		

PROGETTISTA: PROF. ARCH. ROMANO LANINI

**COLLABORATORI:** ARCH. CATERINA BIANCHI  
ARCH. VLADIMIRO D'AGOSTINO  
BRUNO DE LUCA

DELL' STUDIO D'AGOSTINO LANINI

IL COMMISSARIO AD ACTA  
DOTT. GIUSTINO PARISI

SECRETARIO COMUNAL

8/2293 in date 22-05-92

campeggio sociale intercomunale  
patrocinato dalla comunita'  
montana "BUSSENTO"

Scala di 1:5.000

Equidistanza curve di livello 5 m

RECEIVED FOR THE AMMITHURU SELL' ANNO 19